

Some loose thoughts on simplifying transformation parameter derivation

Kristian Evers, NKG Science Week, WG Reference Frames, 2024-03-13



Agency for Data Supply
and Infrastructure

The Problems

- NKG Transformation code not a shared resource
- Research papers are generally not backed by publicly available code
- Many single-purpose implementations of various transformation derivation techniques
- Limited availability of standard software for deriving coordinate transformations

The Platonic Ideal of transformation derivation

A framework that

- handles the boring and tedious task involved in deriving transformation parameters
- lets researchers focus on the science, not software engineering
- offers users with limited programming skill the ability to derive complex coordinate transformations
- consumes data from a range of different data sources
- delivers transformation parameters in well-known formats
- provides detailed statistics and reports
- is modular and easily extendable

HOW STANDARDS PROLIFERATE:
(SEE: A/C CHARGERS, CHARACTER ENCODINGS, INSTANT MESSAGING, ETC.)



Use case: Derive 7 parameter Helmert

- Data source
 - Geodetic database with coordinates in both IGS14 and ETRS89
- Output
 - Parameters as a PROJ-string

Use case: Adjust geoid to local height system

- Data sources
 - Gravimetric geoid model in Gravsoft format
 - Physical heights and ellipsoid heights at control points in plain text format
- Output
 - Adjusted geoid model in GTG format
 - PROJ-string using the adjusted geoid model

Use case: NKG Transformations

- Data sources
 - Bernese solutions from all NKG countries
 - Coordinates and velocities
 - Defining ETRS89 station coordinates
 - Deformation model in *unknown format*
- Output
 - Transformation parameters in WKT2-format
 - Deformation model in GTG format

Warning: This might be a two-step process

Introducing Transformo

Transformo is a generalized software package for estimating geodetic transformation parameters and models.

The problem Transformo tries to solve can be presented on the idealized form

$$\mathbf{T} = \mathbf{M}(\mathbf{p}, \mathbf{S})$$

Where \mathbf{S} and \mathbf{T} are the source and target coordinates, \mathbf{M} is a transformation model and \mathbf{p} is the parameters for the chosen model.

Introducing Transformo continued

The real world is rarely simple so a more realistic form would be

$$\mathbf{T} = \mathbf{M}(\mathbf{p}, \mathbf{S}) + \mathbf{R}$$

Where \mathbf{R} is the transformation residuals. The primary function of Transformo is to provide a set of parameters \mathbf{p} that minimizes the residual \mathbf{R} .

Introducing Transformo continued

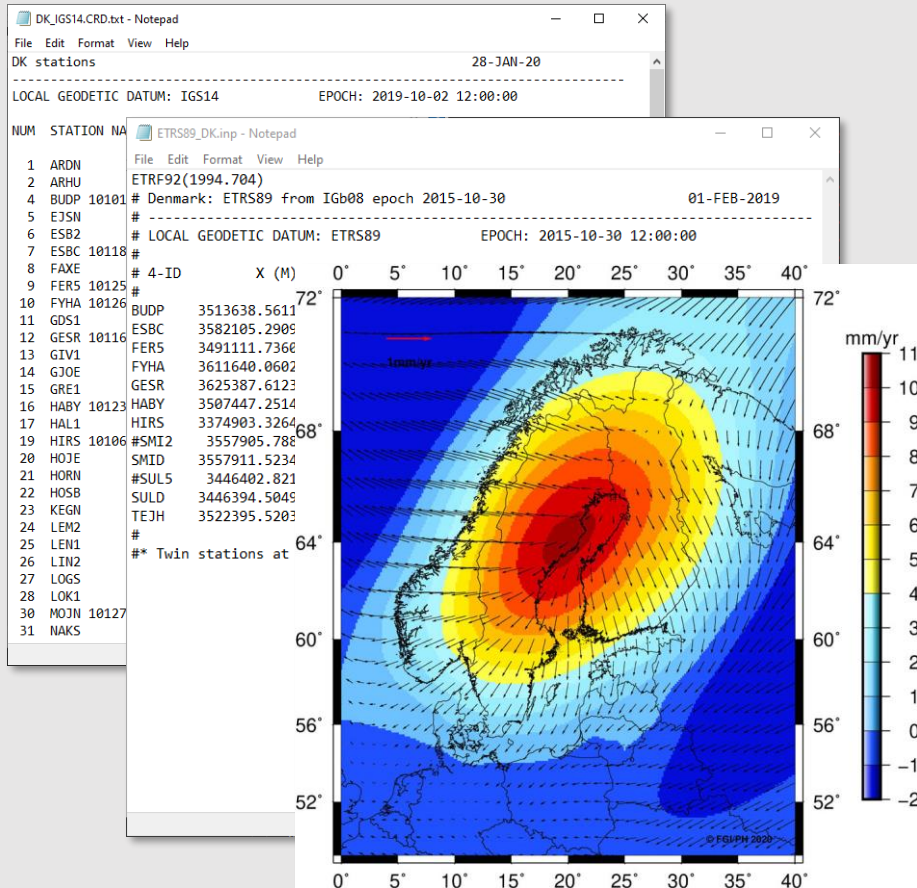
In some cases that might involve a transformation model consisting of several steps:

$$\mathbf{T} = \mathbf{M}_3(\mathbf{p}_3, \mathbf{M}_2(\mathbf{p}_2, \mathbf{M}_1(\mathbf{p}_1, \mathbf{S}))) + \mathbf{R}$$

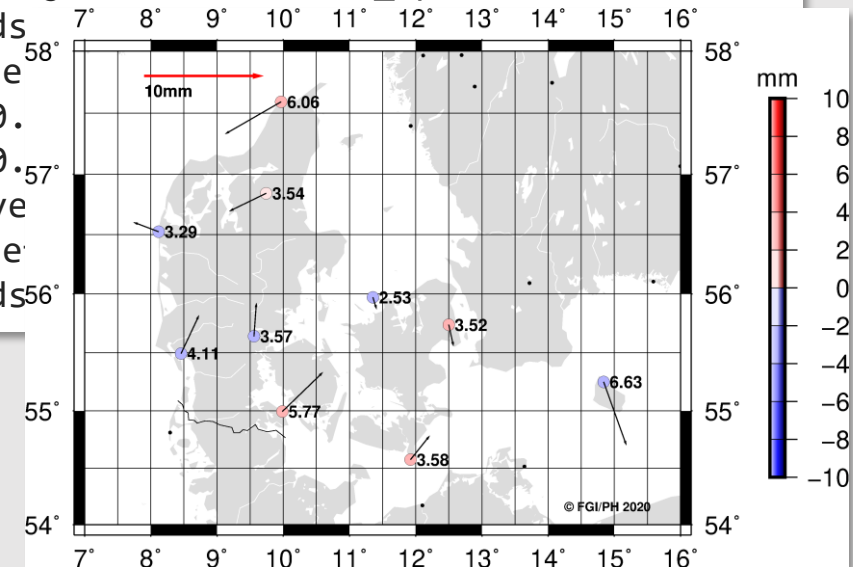
creating a pipeline of connected transformation models and parameters

In other words ...

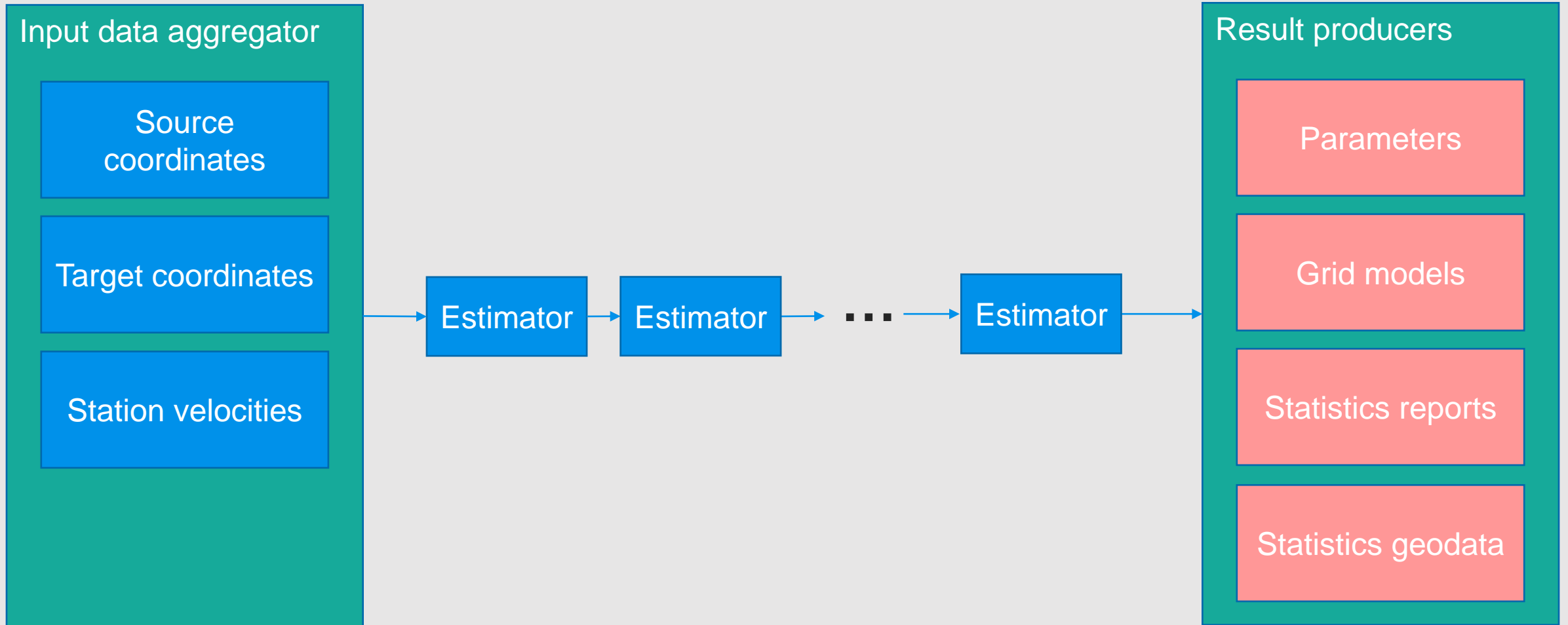
... an application that, given the necessary input data and a transformation model produces parameters, grids, statistics, etc



```
+proj=pipeline
+step +proj=helmert +x=0 +y=0 +z=0
+rx=0 +ry=0 +rz=0 +dx=0 +dy=0 +dz=0
+drx=8.5e-05 +dry=0.000531 +drz=-0.00077
+s=0 +ds=0 +t_epoch=1989
+convention=position_vector
+step +inv +proj=deformation +t_epoch=2000.0
+grids
+step +proj=he
+z=-0.
+rz=0.57
+conve
+step +proj=de
+grids
```

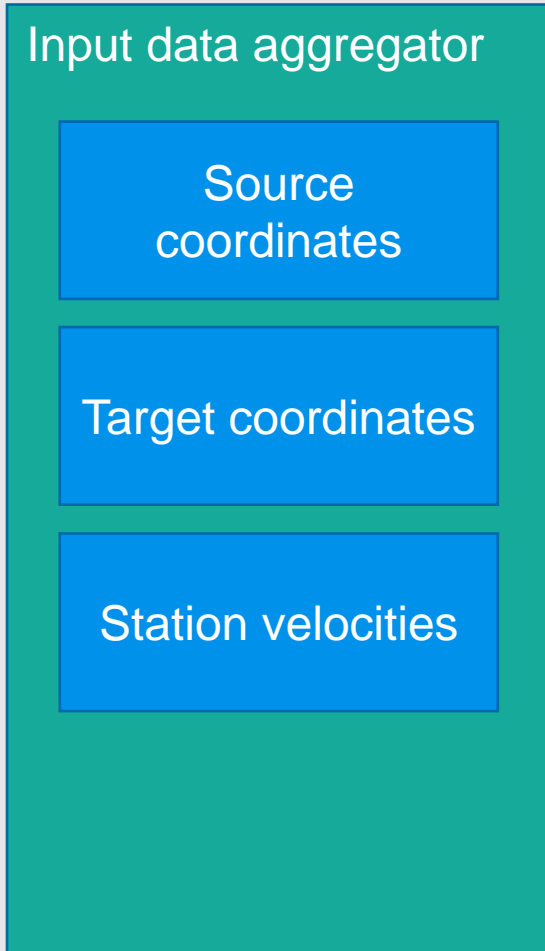


Architecture



Data readers

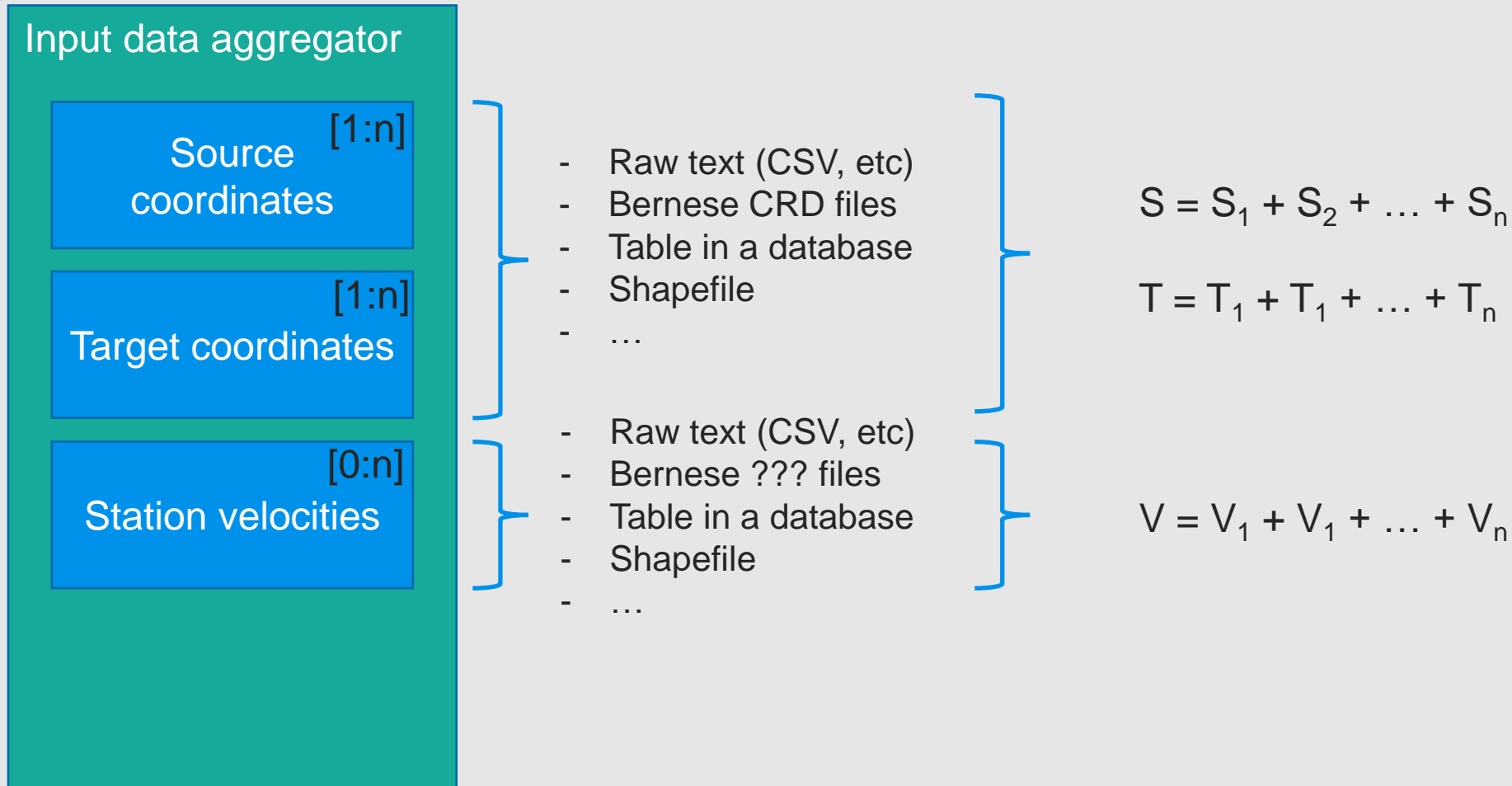
$$\mathbf{T} = \mathbf{M}_3(\mathbf{p}_3, \mathbf{M}_2(\mathbf{p}_2, \mathbf{M}_1(\mathbf{p}_1, \mathbf{S}))) + \mathbf{R}$$



- 1. Station name
- 2. Coordinate tuple (x,y,z)
- 3. Uncertainty estimate of the coordinate
- 4. Weight [0;1]
- 5. Timestamp

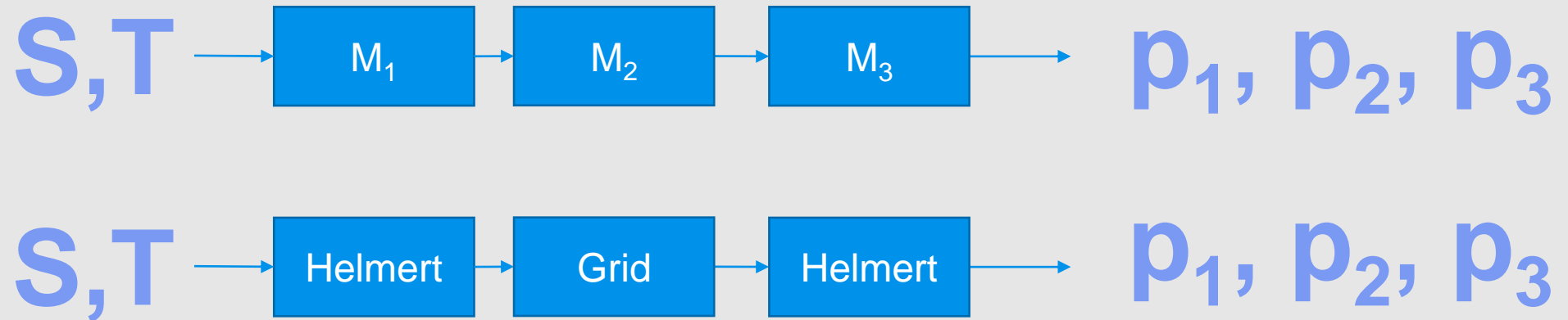
- 1. Station name
- 2. Coordinate tuple (x,y,z)
- 3. Uncertainty estimate of the velocity
- 4. Weight [0;1]
- 5. Timestamp

Data readers



Parameter estimators

$$T = \mathbf{M}_3(p_3, \mathbf{M}_2(p_2, \mathbf{M}_1(p_1, S))) + R$$



Parameter estimators

- Many estimators could be implemented
 - Helmert in various forms
 - Affine transformation
 - Grid corrections
 - Polynomial transformation
 - TIN transformation
 - Fancy quantum AI adjustor
 - ...
- Even competing algorithms for estimating the same type of transformation parameters

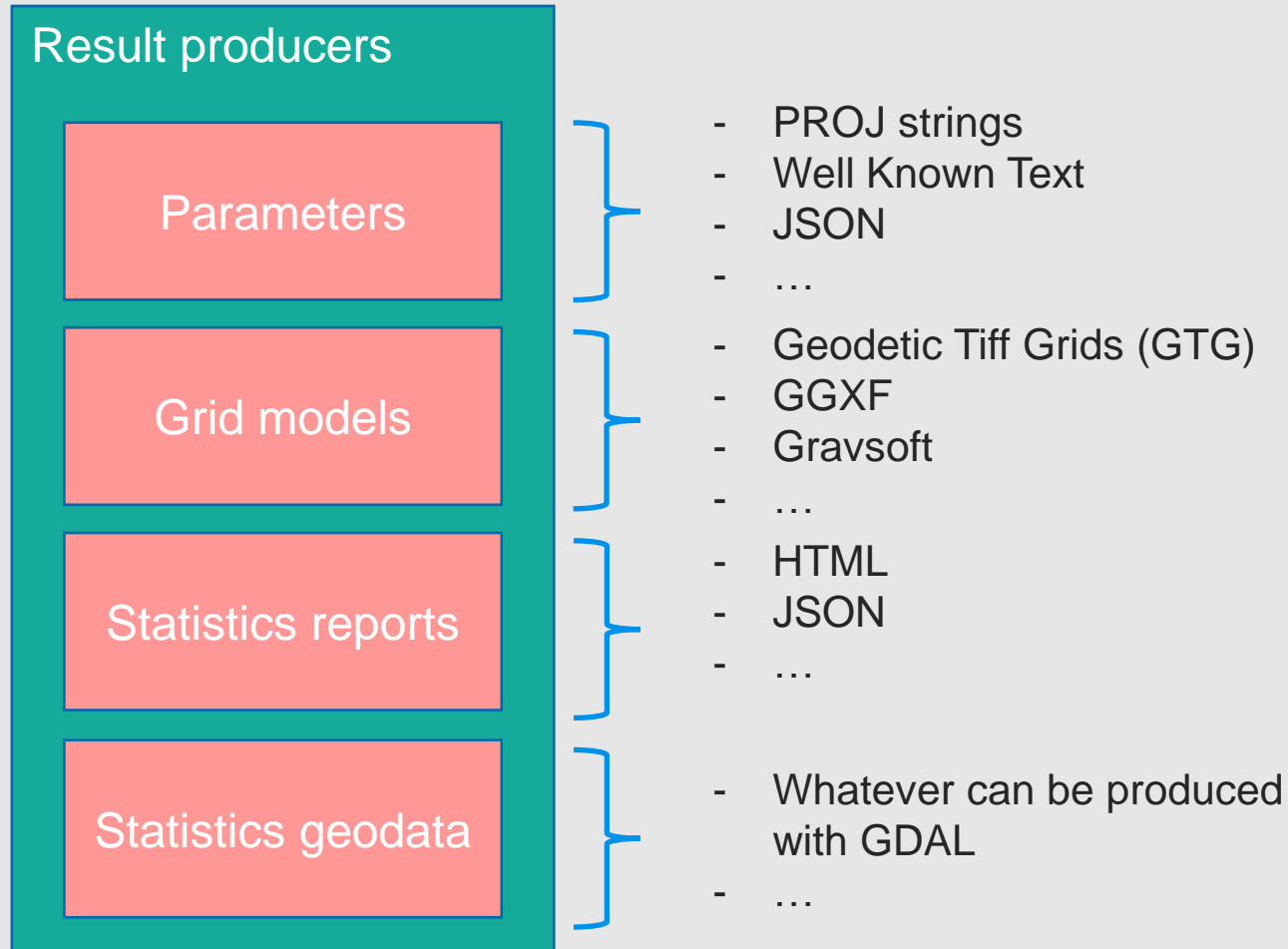
The screenshot shows a Google Scholar search for "estimating helmert transformation parameters". The search results are filtered to "Articles" and show about 15,900 results. The left sidebar contains filters for time (Any time, Since 2024, Since 2023, Since 2020, Custom range...), sorting (Sort by relevance, Sort by date), type (Any type, Review articles), and checkboxes for "include patents", "include citations", and "Create alert".

The search results list several articles:

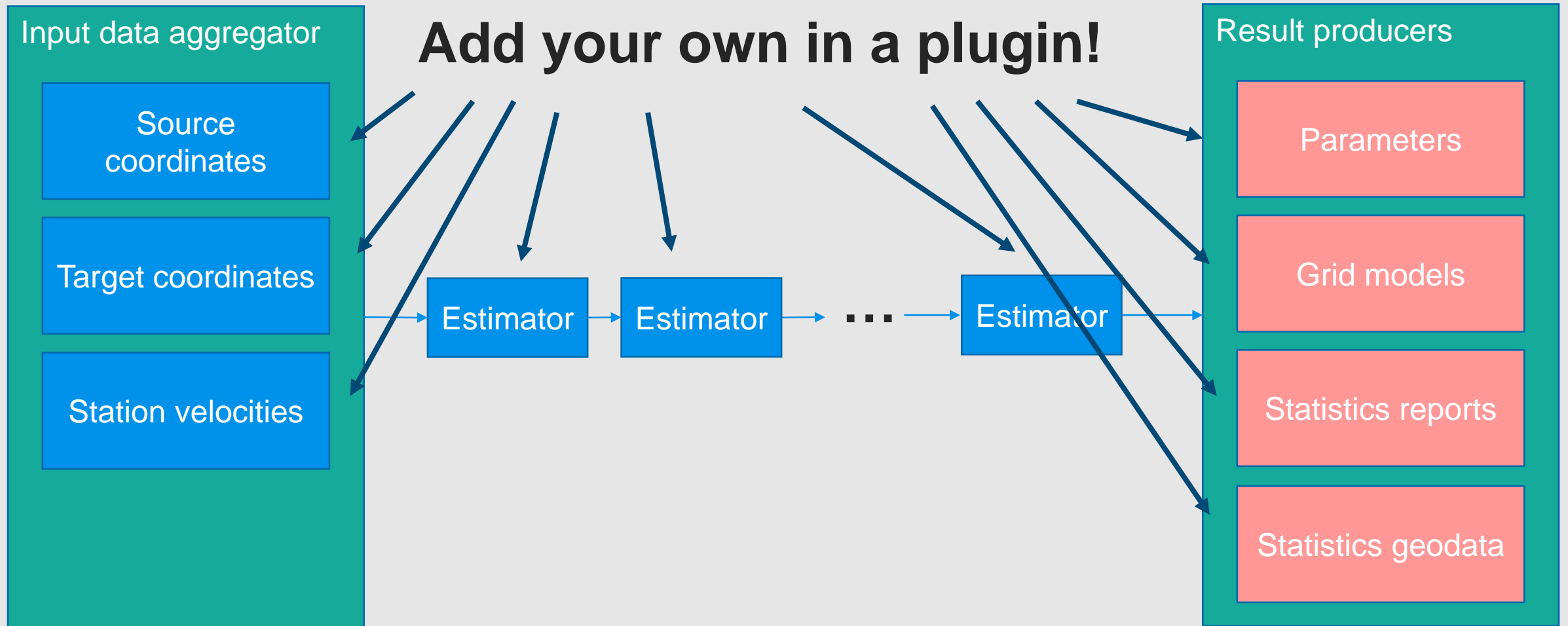
- [HTML] Computing helmert transformations**
GA Watson - Journal of computational and applied mathematics, 2006 - Elsevier
... determining the parameters. In particular, the parameters of the so-called seven-parameter transformation ... in the rotation parameters alone can easily be implemented to determine the ...
☆ Save Cite Cited by 142 Related articles All 10 versions
- Determination of Helmert transformation parameters for continuous GNSS networks: a case study of the Géoazur GNSS network**
DT Tran, JM Nocquet, ND Luong... - Geo-spatial Information ..., 2023 - Taylor & Francis
... The Helmert transformation parameters are estimated from ... estimation results of the Helmert transformation parameters ... outliers before calculating Helmert transformation parameters. It ...
☆ Save Cite Cited by 4 Related articles All 5 versions
- Representation of the rotation parameter estimation errors in the Helmert transformation model**
Q Wang, G Chang, T Xu, Y Zou - Survey review, 2018 - Taylor & Francis
... a function of the true parameter, as a function of the parameter estimates, and as a function ... between the among the true, the estimate and the multiplicative errors which tells what the ' ...
☆ Save Cite Cited by 27 Related articles All 2 versions
- [PDF] Least Square Approach to Estimate 3D Coordinate Transformation Parameters: A Case of Three Reference Systems in Sweden**
MT Islam - International Journal of Remote Sensing and GIS, 2014 - bjp.org.bd
... Helmert transformation parameters are estimated by applying MATLAB code. Seven ... and transformed coordinates to 5.498 meter. So estimation of Helmert transformation parameters ...
☆ Save Cite Cited by 2 Related articles All 2 versions
- Closed-form and iterative weighted least squares solutions of Helmert transformation parameters**
LE Sjöberg - Journal of geodetic science, 2013 - degruyter.com
... Frequently the coordinate pairs, which are used for determining the Helmert transformation parameters between two coordinate systems, have variable qualities and distributions in the ...
☆ Save Cite Cited by 12 Related articles All 5 versions
- [HTML] Effect of Helmert transformation parameters and weight matrix on seasonal signals in GNSS coordinate time series**
G Chen, Q Zhao, N Wei, M Li - Sensors, 2018 - mdpi.com
... the effect of Helmert transformation parameters and weight ... solutions using different parameters

Results

$$T = M_3(p_3, M_2(p_2, M_1(p_1, S))) + R$$



Extendable architecture



Does it solve The Problems?

Not yes, but it can!

- NKG Transformation code not a shared resource
The next generation could be build using a framework like this
- Research papers are generally not backed by publicly available code
Implement just the necessary algorithms, publish as a plugin and submit the code to the Journal of Open Source Software (<https://joss.theoj.org/>)
- Many single-purpose implementations of various transformation derivation techniques
With enough readers, estimators and result generators this can be dealt with
- Limited availability of standard software for deriving coordinate transformations
This would provide an extra option – hopefully better than the rest!

Questions?

